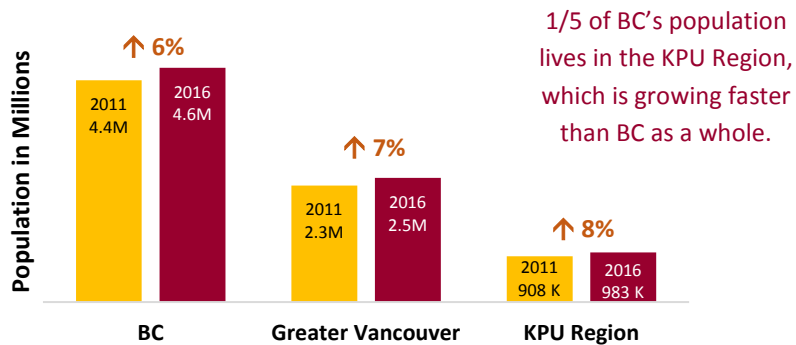
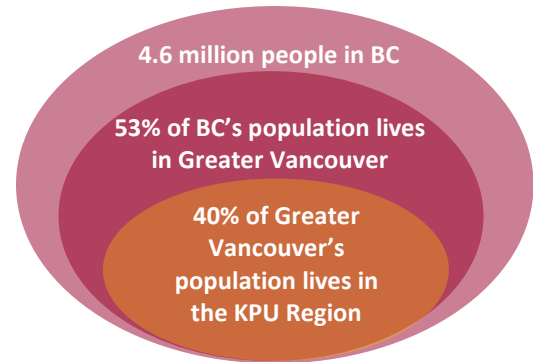


Strategic Planning Research Brief: Regional Population Trends

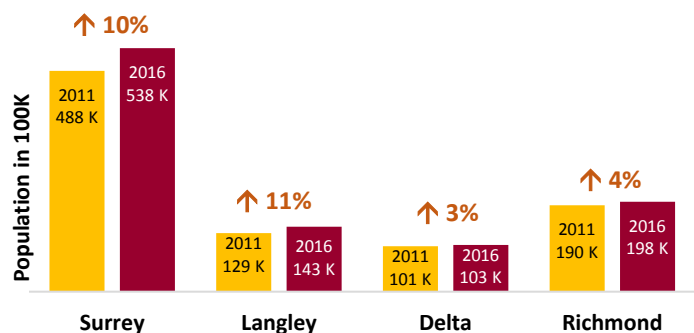
POPULATION CHANGES (2011 TO 2016)¹



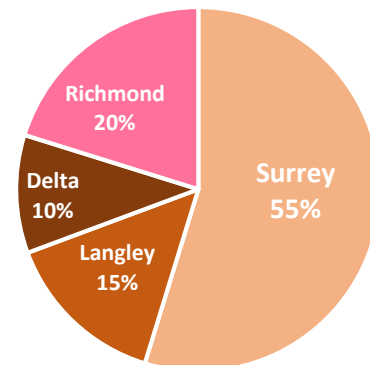
2016 POPULATION SHARE OF BC



KPU REGION POPULATION CHANGES

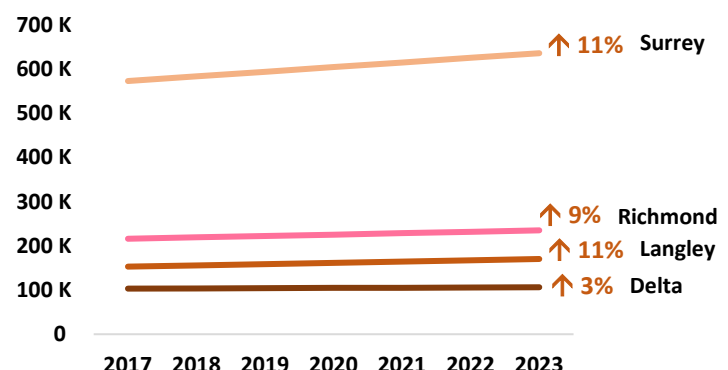
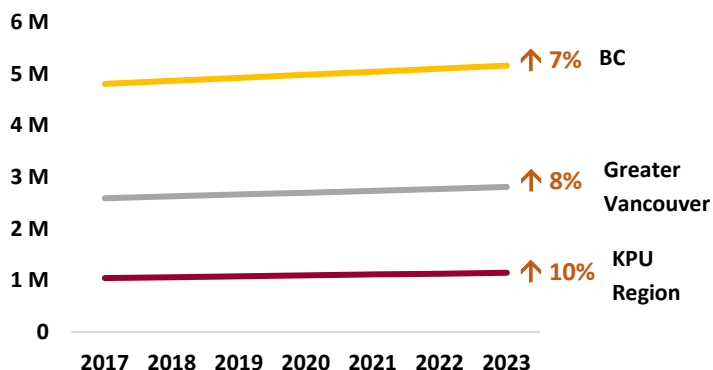


2016 POPULATION SHARE OF KPU REGION



POPULATION PROJECTIONS (2017 TO 2023): BC, GREATER VANCOUVER, AND THE KPU REGION²

The population of the KPU Region is projected to grow at a faster rate than BC as a whole. Within the KPU Region, the Surrey and Langley school districts are projected to have the fastest growing populations.



¹ All 2011 to 2016 comparison data from the Statistics Canada Census. The KPU Region is Surrey, White Rock (reported with Surrey), Langley City and DM (reported together), Richmond, and Delta. Greater Vancouver is the Greater Vancouver Regional District.

² All population projection data from BC Stats' P.E.O.P.L.E Sub-Provincial Population Projections (August 2017).